



# Idaho Geospatial Office Projects

Megan Wheatley  
GIS Analyst

Bradley Bean  
GIS Analyst

Pam Bond  
GIS Contractor – NG 9-1-1

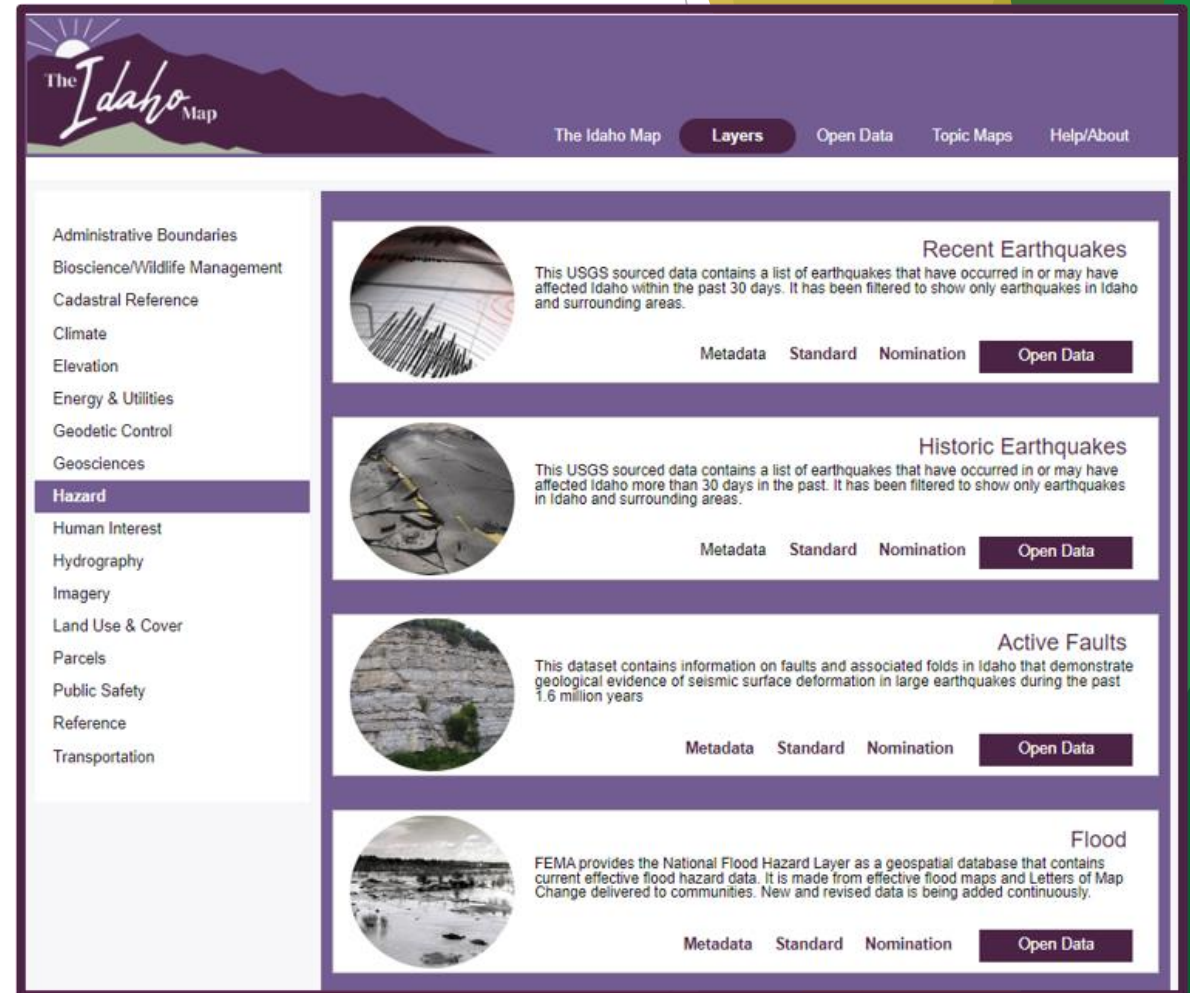
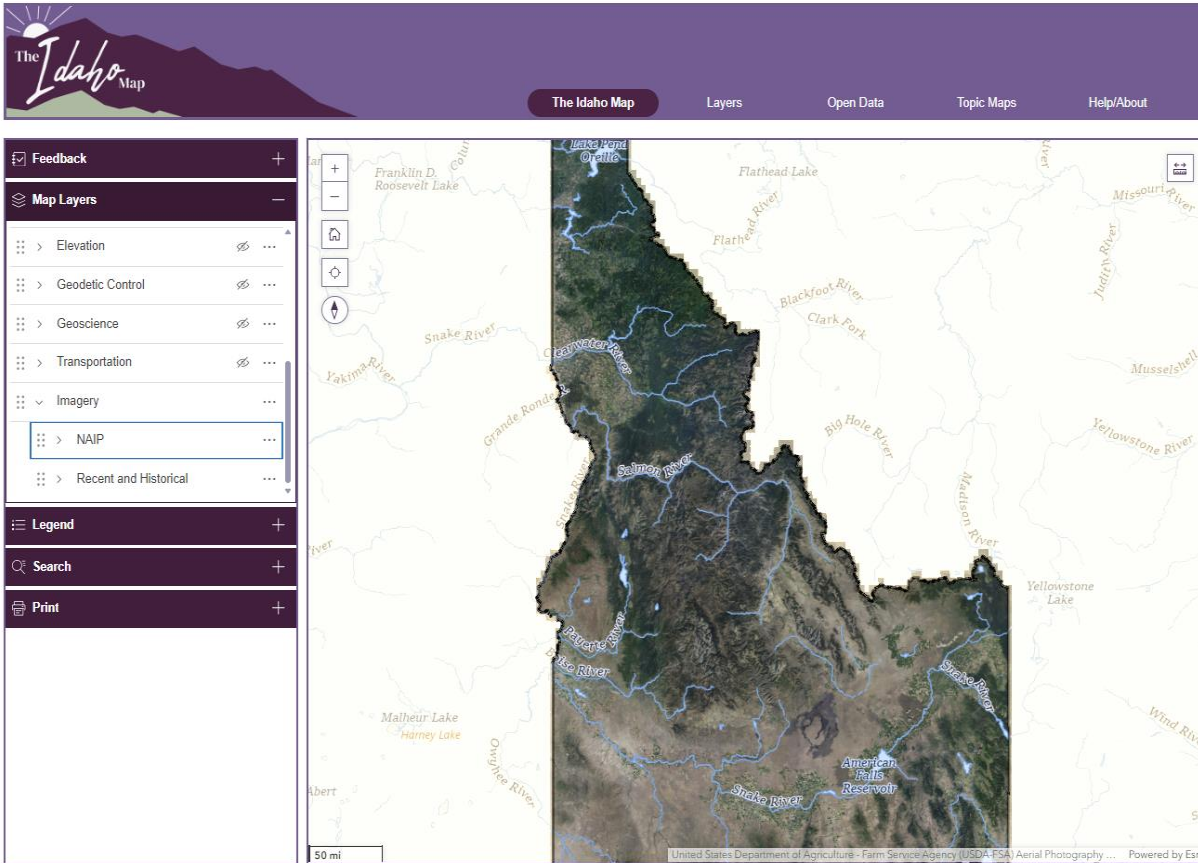
January 30<sup>th</sup>, 2025

# Overview

- ▶ The Idaho Map (Idaho Spatial Data Infrastructure)
  - ▶ Idaho Parcel Viewer
- ▶ Next Generation 9-1-1
- ▶ National Addressing Database (NAD)
- ▶ Idaho Imagery Program Feasibility Study

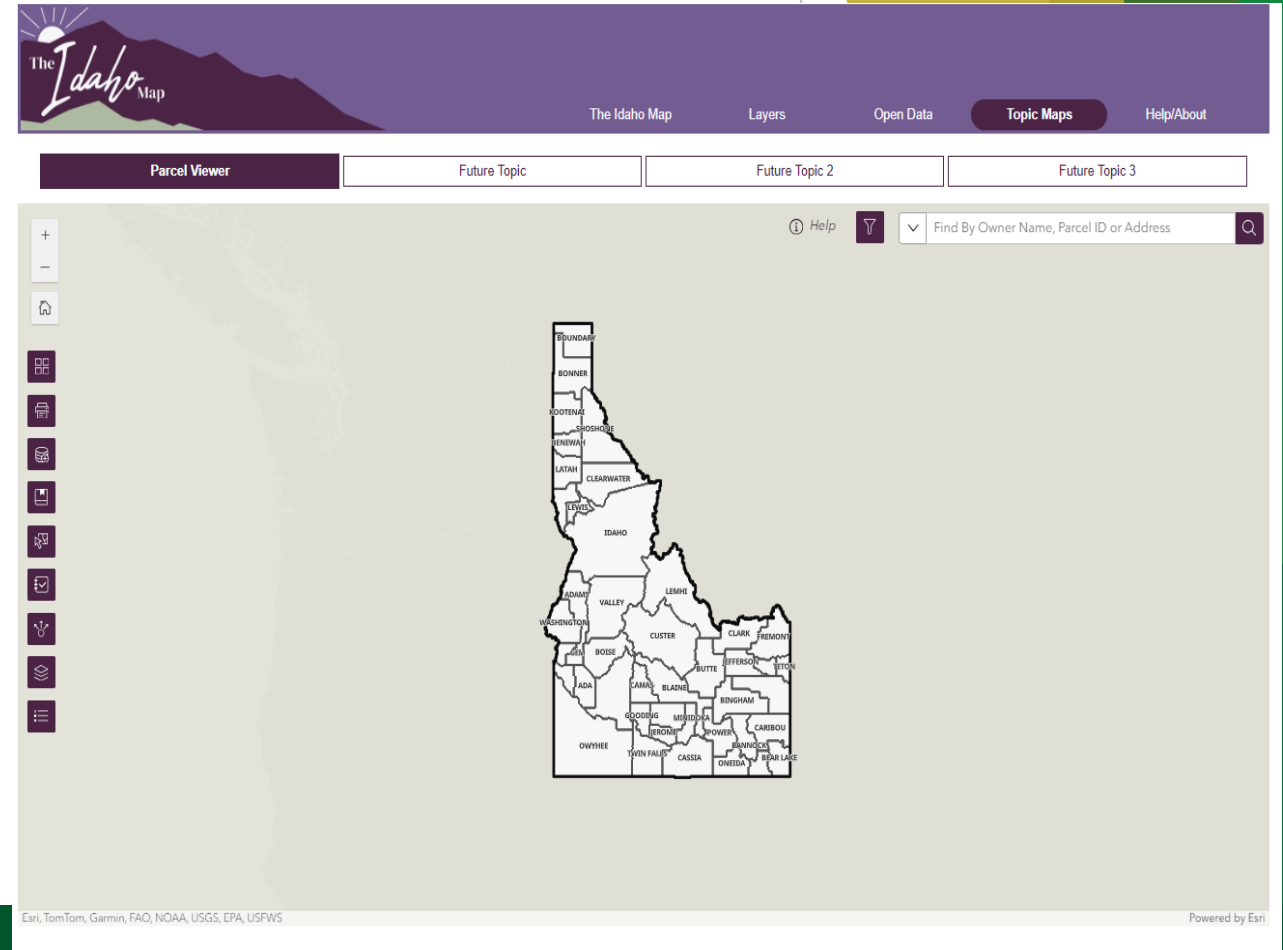
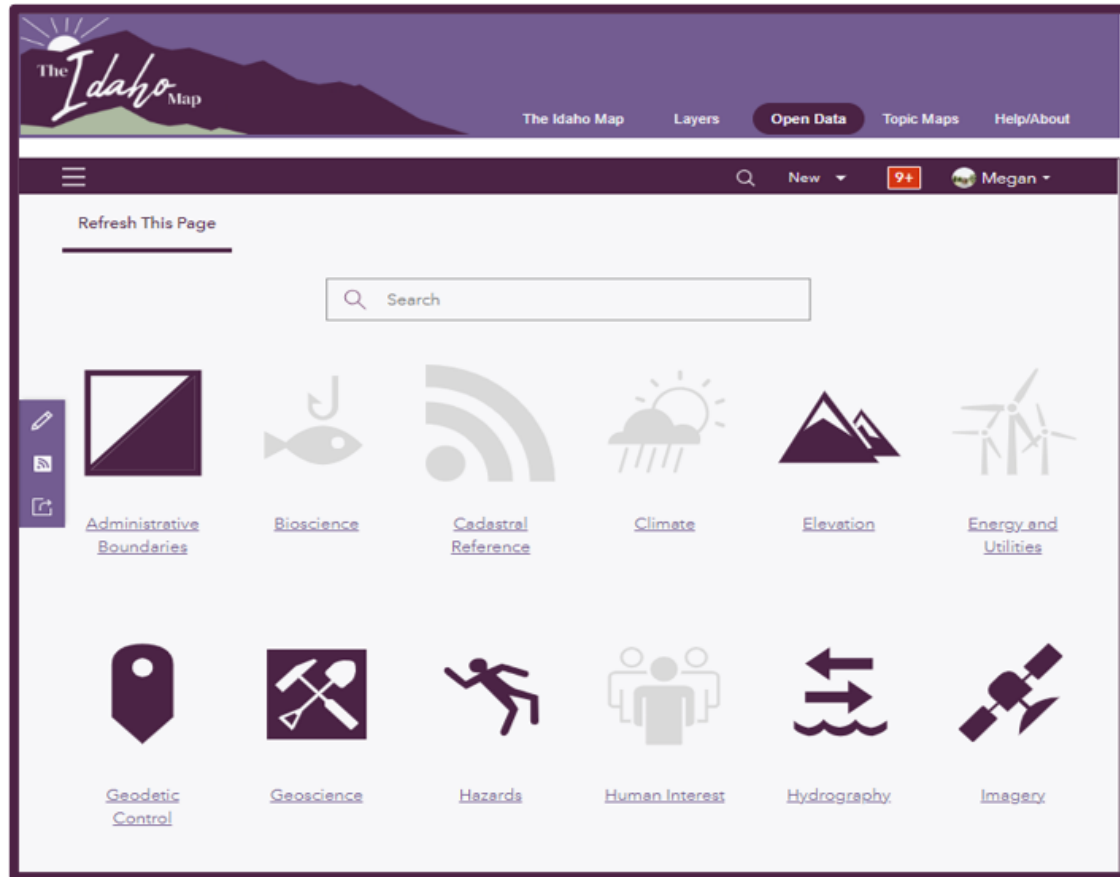


# The Idaho Map



Hard Launch Date: March 14, 2025

# The Idaho Map Cont...



About The Idaho Map

How to Navigate TIM

FAQs

List of Layers

Contact Us

Terms and Conditions

## Contact Us



The Idaho Map offers a map-based view, open data site and data catalog of information that all Technical Working Groups have been working on to support government agencies, organizations and the general public to locate data or areas of interest within Idaho.

If you wish to provide feedback, please fill out this [survey](#). Once completed, the feedback will be reviewed by internal staff. The feedback provided will help staff determine what datasets are in need of being added as well as helping staff understand the functionality of this application users are interested in having.

### Contact Us!

First Name:\*

Last Name:\*

Email:\*

URL: [TheIdahoMap.idaho.gov](http://TheIdahoMap.idaho.gov)

# Idaho Parcel Progress

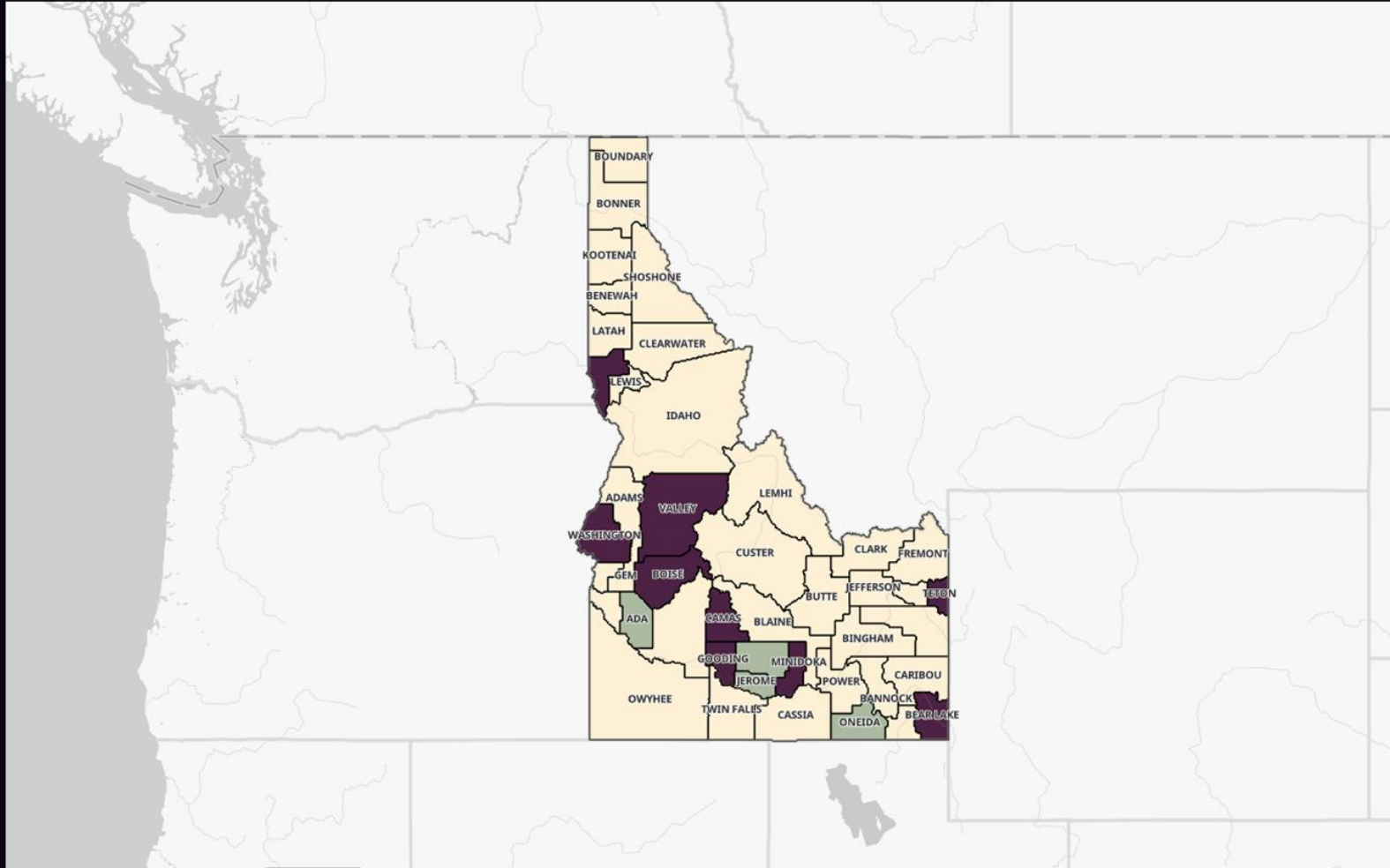
## Idaho Standardized Parcel Project Progress

Last Updated: 1/21/2025

County Name  
Statewide



- ADA COUNTY
- ADAMS COUNTY
- BANNOCK COUNTY
- BEAR LAKE COUNTY
- BENEWAH COUNTY
- BINGHAM COUNTY
- BLAINE COUNTY
- BOISE COUNTY
- BONNER COUNTY
- BONNEVILLE COUNTY
- BOUNDARY COUNTY
- BUTTE COUNTY
- CAMAS COUNTY
- CANYON COUNTY
- CARIBOU COUNTY
- CASSIA COUNTY
- CLARK COUNTY
- CLEARWATER COUNTY
- CUSTER COUNTY
- ELMORE COUNTY
- FRANKLIN COUNTY
- FREMONT COUNTY
- GEM COUNTY
- GOODING COUNTY
- IDAHO COUNTY



Esri, TomTom, Garmin, FAO, NOAA, Saved to V: Drive, SFWS

Powered by Esri

Last update: 9 seconds ago

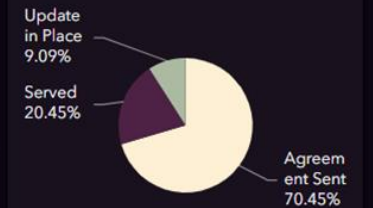
Map

Parcel Count

# 379,401

Total Standardized Parcels

Last update: 9 seconds ago



Counties with Standardized Parcel Data



Last update: 9 seconds ago



Updates



# Idaho Parcel Progress

Idaho Parcel Viewer

Find by Parcel ID, Owner Name, Address

Washington : RP12N04W193400

Parcel Identification Number	RP12N04W193400
Data Steward	Washington County
County	Washington
Data Extract Date	12/1/2024
Website	View
FIPS Code	16087
Legal Acres	7.360000
Centroid Latitude	44.365803
Centroid Longitude	-116.869708
Centroid IDTM Northing	1466733
Centroid IDTM Easting	2271340
Owner	AMBROSE DAMON
Additional Owner	AMBROSE CLARICE
Standardized Public Agency	
Mail Address 1	1810 CEMETERY RD
Mail Address 2	
Mailing City	WEISER
Mailing State	ID
Mailing Zip	83672
Mailing Country	USA
Situs Address	1810 CEMETERY RD
Situs City	WEISER
Situs Zip Code	1810 CEMETERY RD
Assessment Categories	
Legal Land Description	TN-9-1; S19T12R4 7.326 AC
Value of Land	85350
Value of All Improvements	316533
Total Value	401883
Homeowners Exemption	

Improvements  
DETGAR

The Idaho Map

Find by Parcel ID, Owner Name, Address

Help Info Feedback

**Navigating this application:**

- Basemap** - This allows you to select different basemaps to view the parcel data within this application.
- Print** - You are able to print or create pdfs of maps areas of interest within this application.
- Add Data** - You are able to add data layers from The Idaho Map open data site, URLs and shapefiles , CSVs , KML, GeoJSON, and GPX file types.
- County Locator** - You can navigate through all 44 counties of Idaho. Some counties are not yet participating in the Statewide Project. Check back frequently or check the **dashboard**.
- Select** - You can select multiple parcels within an area with the select tool or you can click parcels individually with you mouse.
- Feedback Survey** - Our team would like to hear your feedback on how we can continue to improve The Idaho Map and The Idaho Parcel Viewer Application.
- Share** - You are able to share your exact zoom level on this application or share the link at the top of your screen.
- Map Layers** - You are able to see all of layers that are represented within this application.
- Legend** - Able to see the symbology for the layers that are available within this application.
- Filter** - You can filter through the data for counties that are currently participating. This list is not all 44 counties. Please check back as we get more counties signed on for this Statewide effort.
- Search** - You can search by Parcel ID, Situs Address and Owner Name.

Return to map

Total Value	
Homeowners Exemption	

Improvements

URL: Parcelmap.idaho.gov



# Next Generation 9-1-1





# NG9-1-1 Importance

“E911 [Legacy 911] is being asked to perform functions it was not designed to handle” - *NENA*

“... it is estimated that as many as 10,000 lives could be saved each year, if the 911 emergency dispatch system were able to reach callers just one minute faster.” - *FCC Commissioner Clyburn*



# NG9-1-1 Team



Ali Scott



Wilma Robertson  
*Geographic Information Officer*



Mark Reyes



Tom Calton



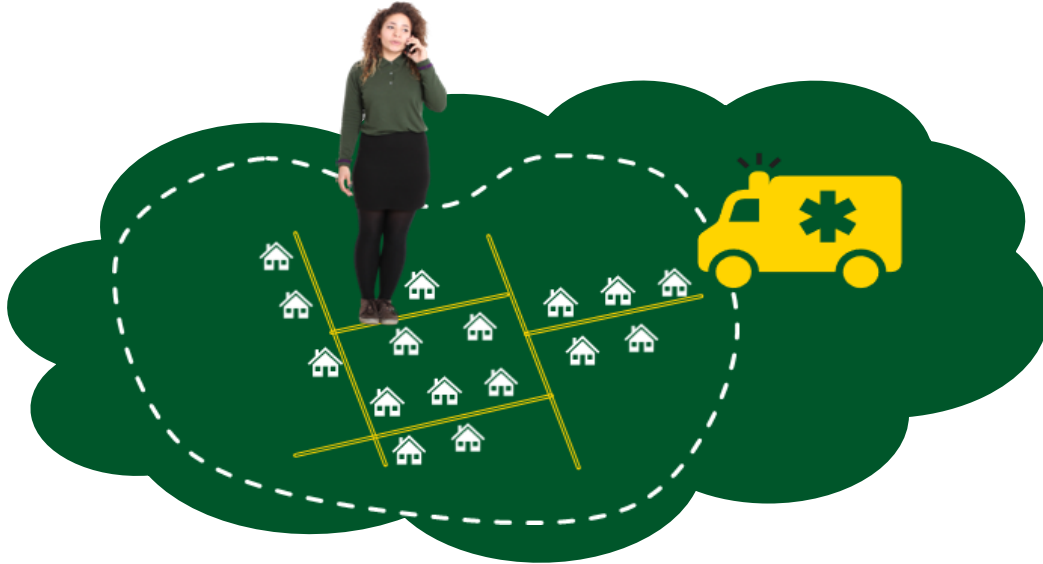
Eric Newman  
*911 Program Manager*



Pam Bond



# GIS Data is Crucial for NG9-1-1 Implementation



- Sites/ Addresses
- Road Centerlines
- Emergency Services Zones
- PSAP Boundaries
- Provisioning Boundaries



# NG9-1-1 GIS Coordination Goals

- Education & engagement
- Relationship building
- Data gathering/creation
- Standardization
- QA/QC



# How You Can Help

- Provide data
- Answer questions
- Build relationships



More Info: [nextgen911-idaho.hub.arcgis.com](https://nextgen911-idaho.hub.arcgis.com)

Questions? [ITS\\_GIS@its.idaho.gov](mailto:ITS_GIS@its.idaho.gov)





# National Addressing Database (NAD)



# You and the National Addressing Database (NAD)



A nationwide database containing authoritative address points for the whole United States

Q. What can it be used for?

A. Emergency Services, Land ownership records, Utility records, Focused Weather alerts, Disaster Relief, Navigation, Routing, Fraud Detection, Real Estate, etc.



Combat errors on Bing, Google and other public maps

Can people use this data as a mailing list?

No! The online download page states specifically that that is not allowed

Improve public services and reduce government spending

Collect once  
Store once  
Use many times



Combat errors on Bing, Google and other public maps

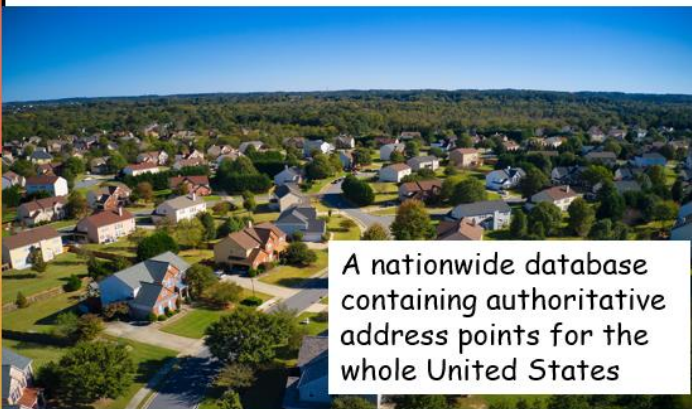
Can people use this data as a mailing list?

No! The online download page states specifically that that is not allowed

Improve public services and reduce government spending

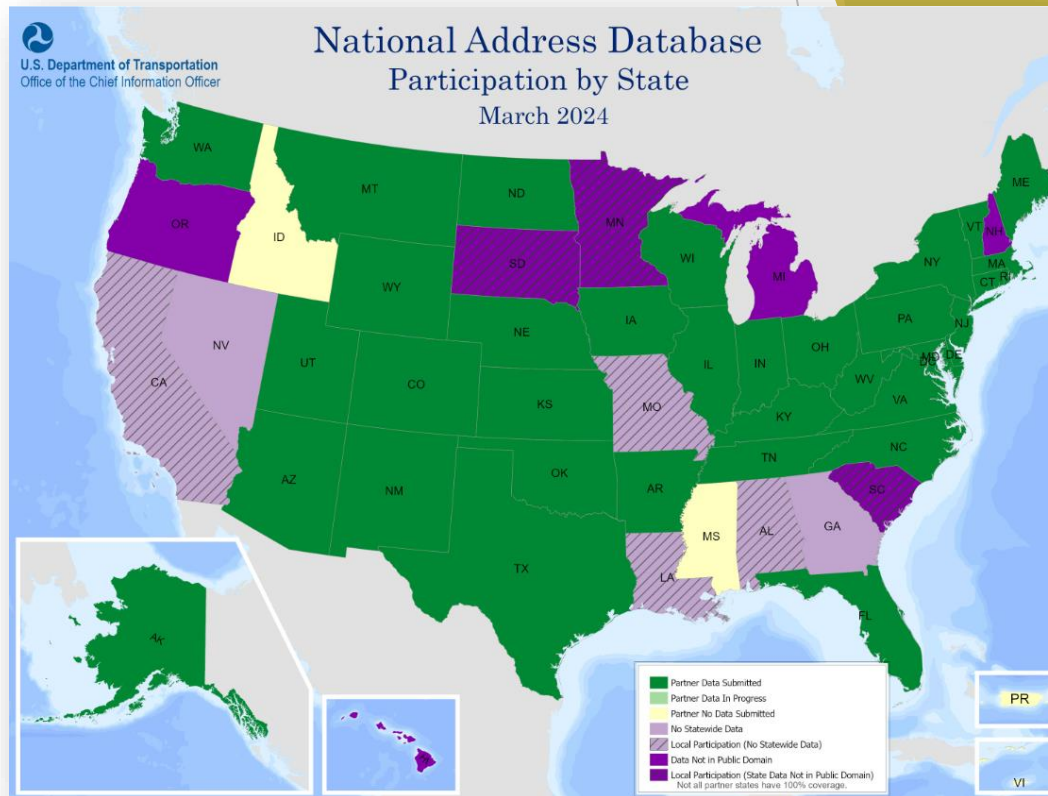
Collect once  
Store once  
Use many times

# You and the National Addressing Database (NAD)



A nationwide database containing authoritative address points for the whole United States

Please check out flyer and allow me to share your addresses with the NAD



Most states participate in the NAD

**\$ 2 Billion**  
Annual Economic Benefit for the whole USA\*

\* Office of Management and Budget



Q. What is the NAD?

A. Open Government Partnership between Federal, State and Local agencies to improve public services.

Q. What can it be used for?

A. Emergency Services, Land ownership records, Utility records, Focused Weather alerts, Disaster Relief, Navigation, Routing, Fraud Detection, Real Estate, etc.



Q. How do I add my addresses to the NAD?

A. Please contact [Wilma.Robertson@its.idaho.gov](mailto:Wilma.Robertson@its.idaho.gov) to give your consent to add your address information.

Q. What information is included in the NAD?

A. It only includes the address (including floor, suite, etc.). The database **does not include names** or any personal information

NAD Website:







# Idaho Statewide Imagery Program



# Imagery Program for Idaho?

- ▶ Can we get better data, for less money if we pool our funding and buy data collectively?
  - ▶ Economies of scale
  - ▶ Lower administrative costs
- ▶ Washington did a study in 2023
  - ▶ Estimates that state spends up to \$47M for 2-year cycle when purchasing separately
  - ▶ Estimates this number goes down to \$26.5 M when purchased collectively
- ▶ Can we do this in Idaho?

**Aerial Imagery Study**

Washington State  
Department of  
Commerce

Report submitted pursuant to Chapter 261, Laws of 2022

RESEARCH AND DEVELOPMENT  
SERVICES UNIT

October 2023  
Report to the Legislature  
Director Mike Fong

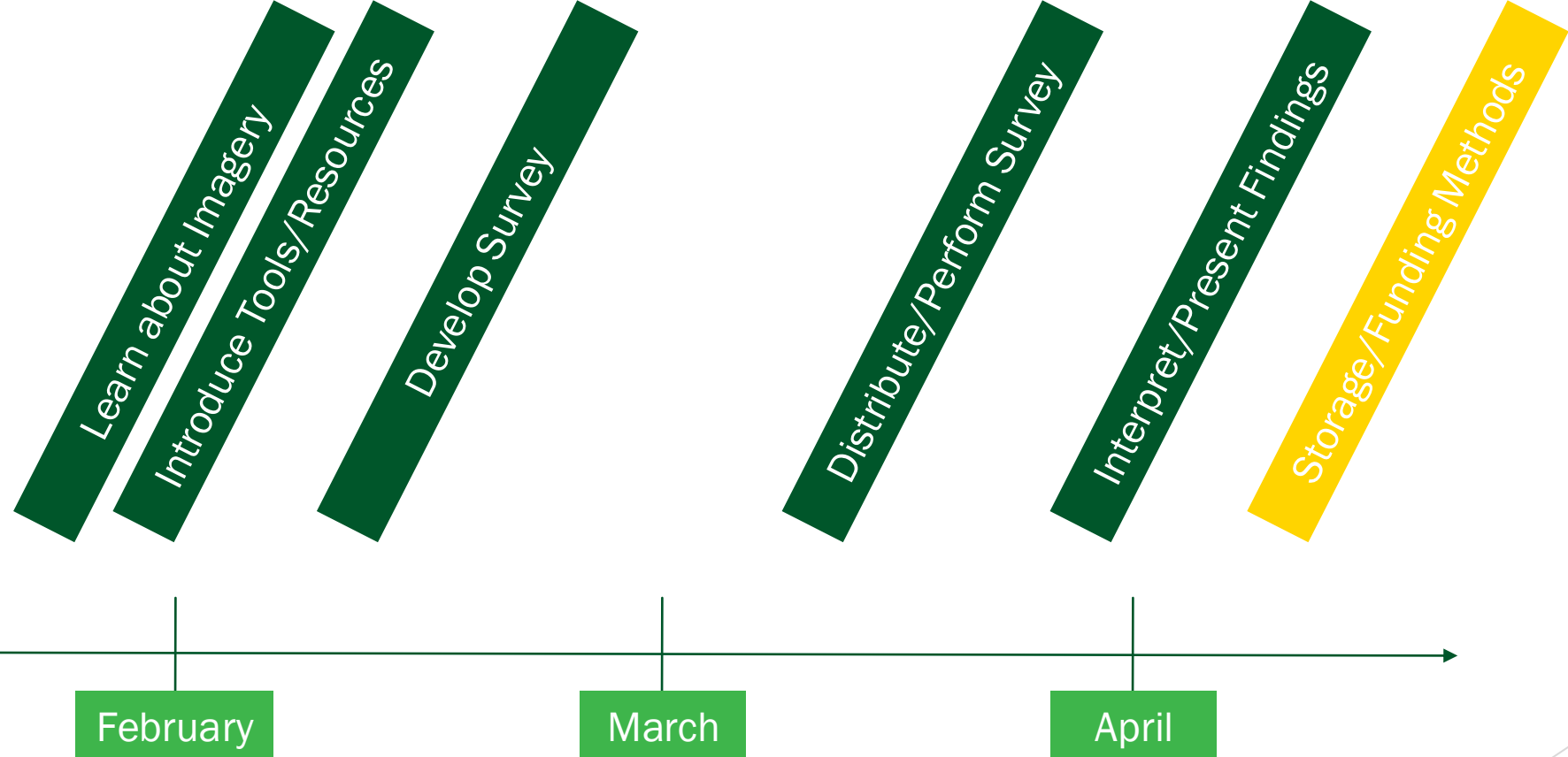


# Policy Institute Capstone and Timeline

- ▶ With the assistance of our team and the IGC-EC, students are creating and carrying out a survey and compiling findings.
- ▶ Stakeholders will be approached and asked to participate.
- ▶ How much is currently spent? What types of imagery are used? What types of imagery would be useful? Contracts? Administrative Costs?



# Imagery Timeline



# What Can You Do?

- ▶ Help us identify imagery users and purchasers in your county
- ▶ Encourage participation in responding to the survey
- ▶ Provide feedback if there are other imagery needs/topics not covered in the survey



For stakeholder identification, feedback, questions or anything else, reach out to:  
[bradley.bean@its.idaho.gov](mailto:bradley.bean@its.idaho.gov)



# Thank you Questions?

Email: [Megan.Wheatley@its.idaho.gov](mailto:Megan.Wheatley@its.idaho.gov)

Email: [Wilma.Robertson@its.idaho.gov](mailto:Wilma.Robertson@its.idaho.gov)

Email: [Bradley.bean@its.idaho.gov](mailto:Bradley.bean@its.idaho.gov)

Email: [ITS\\_GIS@its.idaho.gov](mailto:ITS_GIS@its.idaho.gov)



*NG 9-1-1 Website*



*The Idaho Map*



*Idaho Parcel Viewer*



*Idaho Geospatial Website*